



# V-MApp - Vilas County Online Mapping



8/27/2021, 4:52:40 PM

## Water Access

-  Boat Ramp
-  Carry-In Lake Access



## Highways

-  US/State Highway
-  County Highway

## Major Roads

-  Collector Road
-  Local Road
-  Resource Road

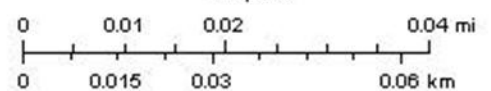
## Minor Roads

-  Service Road
-  4WD Road

## Runway

-  Tax Parcel Sub Lines
-  Boundary Line
-  Right of Way Line
-  Source or Lot Line
-  Meander Line
-  Natural Feature

1:1,200



Created by Vilas County Mapping Department  
Vilas County Land Information Office  
Vilas County Land Information Department