











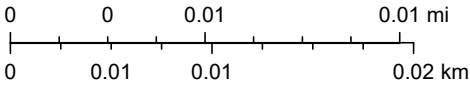
Site Map



10/8/2021, 12:45:53 PM

1:375

- |                                                                                                                         |                                                                                                                        |
|-------------------------------------------------------------------------------------------------------------------------|------------------------------------------------------------------------------------------------------------------------|
|  Adjacent Counties                    |  Navigable - Permanent (checked)    |
|  Lakes, Ponds and Rivers              |  Navigable - Intermittent (checked) |
| Navigable Waterways                                                                                                     |                                                                                                                        |
|  Navigable - Permanent (unchecked)    |  Navigable - Stream (checked)       |
|  Navigable - Intermittent (unchecked) |  Tax Parcel Boundary                |
|  Navigable - Stream (unchecked)       |  Road ROW                           |



Winnebago County GIS, Imagery Date: April 2020