

County of Campbell, Virginia

Parcel ID: 103C-30-26
Property Address: ,
Tax ID #: 070030700

Owner: GREEN GEORGE
Owner(Secondary): N/A
Mailing Address: 305 ENTERPRISE DR
 FOREST, VA 24551

Summary

Property Descriptions

Legal Description:	114.2 FT MAIN ST
Neighborhood No:	709999
Property Class:	4

Land Information

Area:	0.0000
--------------	--------

Location Information

Plat:	DB419 PG352
Voting Precinct:	BROOKNEAL
Polling Place:	Brookneal Rescue Squad
Election District:	BROOKNEAL
Fire District:	BROOKNEAL VFD
EMS District:	BROOKNEAL RESCUE

School Zones

Elementary School:	Brookneal
Middle School:	William Campbell
High School:	William Campbell

Zoning

Zone:	Contact the Town of Brookneal
--------------	-------------------------------

Properties may have multiple Location Information, School Zones or Zoning. Please refer to the Map for additional information

Ownership History

Sale Date	Sale Amount	Document No	Deed Bk / Pg	Seller's Name
03/22/1990	\$3,000		0702 0203	

Assessment







Date	Land Value	Improvement Value	Total Value
01/01/2023	\$10,900	\$0	\$10,900
01/01/2019	\$10,900	\$0	\$10,900
01/01/2015	\$17,100	\$0	\$17,100
01/01/2011	\$17,100	\$0	\$17,100

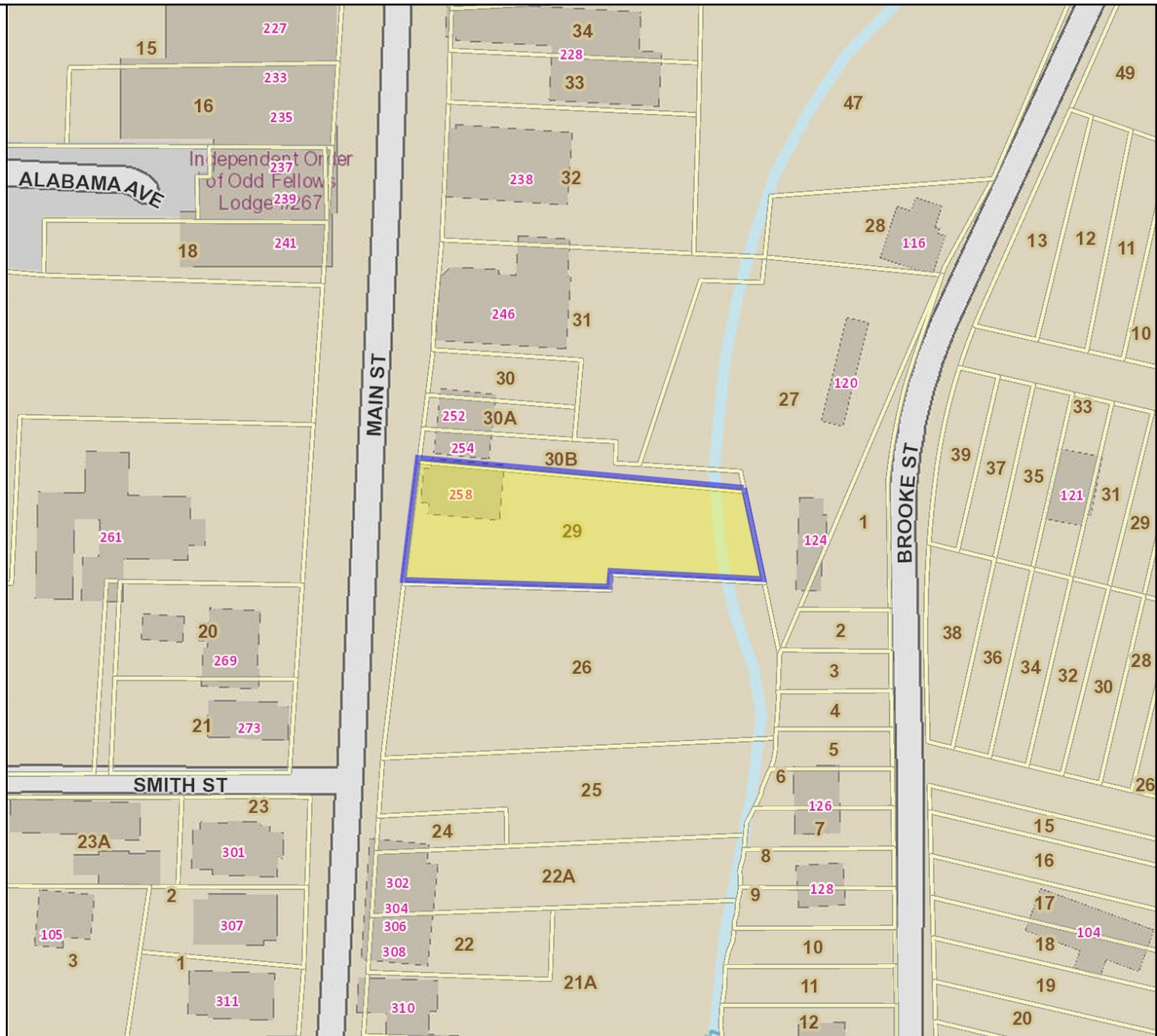
Property Tax

20221205	20221123	\$0	\$28	-\$28
20220812	20220615	\$0	\$28	-\$28
20211206	20211112	\$0	\$57	-\$57
20201207	20201002	\$0	\$57	-\$57
20191205	20200206	\$0	\$57	-\$57
20181205	20181025	\$0	\$89	-\$89

Campbell County, VA

Legend

-  County Boundary
-  E9-1-1 Addresses
-  Street Names
-  Lot Numbers
-  Parcels
-  HiddenRoadCenterline



Title: Parcels

Date: 10/5/2023

Feet
0 25 50 75 100
1:1,128 / 1"=94 Feet

DISCLAIMER: This drawing is neither a legally recorded map nor a survey and is not intended to be used as such. The information displayed is a compilation of records, information, and data obtained from various sources, and Campbell County is not responsible for its accuracy or how current it may be.