

**Parcel ID:** 2566-17-4695  
**Account Number:** 008A0-03-00-0042-0  
**Property Address** 1724 STONE MILL RD



### General Information

<b>Owner Name:</b>	PARKS, JUDY BROOKS
<b>Owner Address:</b>	1724 STONE MILL RD HURT, VA 24563
<b>Property Description:</b>	WOODLAWN SUBD LOTS 42-45 3.04 AC
<b>Use Description:</b>	0101 SINGLE FAM
<b>Total Acreage:</b>	3.04
<b>Square Footage:</b>	912
<b>Zoning Description:</b>	R-1 RESIDENTIAL SUBURBAN SUBDIVISION DISTRICT

<b>Township Description:</b>	07 STAUNTON RIVER MAGISTERIAL DISTRICT
<b>Neighborhood Description:</b>	100 0%
<b>Map Sheet:</b>	DB281/593
<b>Current Owner Deed Book/Page:</b>	WF17/00209
<b>Deed Date:</b>	2/22/2017
<b>General Remarks:</b>	(A): RT 633 (R): RT 633
<b>Previous Sold Price:</b>	\$

### Building Details

<b>Year Built:</b>	1955
<b>Effective Year Built:</b>	N/A
<b>Number of Stoies :</b>	1
<b>Building Area:</b>	912
<b>Building Class:</b>	N/A
<b>Building Description:</b>	N/A
<b>Building Remarks:</b>	N/A
<b>Building Grade Factor:</b>	D+5
<b>Building Grade Amount:</b>	0.90

### Interior

<b>Basement Area:</b>	832
<b>Basement Finished Percentage:</b>	0
<b>Main Attic - Finished Area SqFt:</b>	N/A
<b>Main Attic - Unfinished Area SqFt:</b>	N/A
<b>Attic Area:</b>	0
<b>Attic Finished Percentage:</b>	0
<b>Number of Rooms:</b>	5
<b>Number of Bedrooms:</b>	3
<b>Full Baths:</b>	1
<b>Half Bath:</b>	0
<b>Fireplace:</b>	0
<b>Chimneys:</b>	0
<b>Floor Description:</b>	HARDWOOD
<b>Interior Description:</b>	02 SHEETROCK/DRYWALL

**Exterior**

<b>Condition Description:</b>	03 FAIR
<b>Road Description:</b>	01 PAVED
<b>Found Description:</b>	01 CINDER BLOCK
<b>Structure Description:</b>	01 WOOD
<b>Style Description:</b>	02 CONVENTIONAL
<b>Exterior Wall Description:</b>	VINYL SIDING
<b>Roof Description:</b>	01 COMPOSITION SHINGLE

**Utilities**

<b>Fuel Description:</b>	N/A
<b>Heat Description:</b>	FLOOR/WALL FURNACE
<b>Air Description:</b>	NO CENTRAL AIR
<b>Fire Description:</b>	N/A
<b>Main Heating Area SqFt:</b>	912
<b>Main Air Conditioned Area SqFt:</b>	912
<b>Main Fire Place Area SqFt:</b>	N/A

**Assessments Information**

<b>Last Appraiser:</b>	RG
<b>Last Appraised Date:</b>	7/27/2016
<b>Building Undepreciated Value:</b>	\$79,217
<b>Building Physical:</b>	-\$39,609
<b>Active Building Value:</b>	39,600
<b>Building Subtotal:</b>	\$88,018
<b>Total Land Value:</b>	\$15,100
<b>Total Building Value:</b>	\$40,100

<b>Total Market Value:</b>	\$55,200
<b>Total Use Deferment:</b>	0
<b>Total Net Value:</b>	\$55,200
<b>Previous Land Value:</b>	\$15,100
<b>Previous Building Value:</b>	\$40,100
<b>Previous Use Deferment:</b>	\$
<b>Previous Net Value:</b>	\$55,200
<b>Total Improvement:</b>	\$500







**Parcel ID:** 2566-17-6796  
**Account Number:** 008A0-03-00-0048-0  
**Property Address** N/A

### General Information

<b>Owner Name:</b>	PARKS, JUDY BROOKS	<b>Township Description:</b>	07 STAUNTON RIVER MAGISTERIAL DISTRICT
<b>Owner Address:</b>	1724 STONE MILL RD HURT, VA 24563	<b>Neighborhood Description:</b>	100 0%
<b>Property Description:</b>	WOODLAWN SUBD LOTS 48- 50 2.03 AC	<b>Map Sheet:</b>	DB281/593
<b>Use Description:</b>	N/A	<b>Current Owner Deed Book/Page:</b>	WF17/00209
<b>Total Acreage:</b>	2.03	<b>Deed Date:</b>	2/22/2017
<b>Square Footage:</b>	N/A	<b>General Remarks:</b>	N/A
<b>Zoning Description:</b>	R-1 RESIDENTIAL SUBURBAN SUBDIVISION DISTRICT	<b>Previous Sold Price:</b>	\$

### Building Details

<b>Year Built:</b>	N/A
<b>Effective Year Built:</b>	N/A
<b>Number of Stoies :</b>	N/A
<b>Building Area:</b>	N/A
<b>Building Class:</b>	N/A
<b>Building Description:</b>	N/A
<b>Building Remarks:</b>	N/A
<b>Building Grade Factor:</b>	N/A
<b>Building Grade Amount:</b>	N/A

### Interior

<b>Basement Area:</b>	N/A
<b>Basement Finished Percentage:</b>	N/A
<b>Main Attic - Finished Area SqFt:</b>	N/A
<b>Main Attic - Unfinished Area SqFt:</b>	N/A
<b>Attic Area:</b>	N/A
<b>Attic Finished Percentage:</b>	N/A
<b>Number of Rooms:</b>	N/A
<b>Number of Bedrooms:</b>	N/A
<b>Full Baths:</b>	N/A
<b>Half Bath:</b>	N/A
<b>Fireplace:</b>	N/A
<b>Chimneys:</b>	N/A
<b>Floor Description:</b>	N/A
<b>Interior Description:</b>	N/A



**Exterior**

<b>Condition Description:</b>	<i>N/A</i>
<b>Road Description:</b>	01 PAVED
<b>Found Description:</b>	<i>N/A</i>
<b>Structure Description:</b>	<i>N/A</i>
<b>Style Description:</b>	<i>N/A</i>
<b>Exterior Wall Description:</b>	<i>N/A</i>
<b>Roof Description:</b>	<i>N/A</i>

**Utilities**

<b>Fuel Description:</b>	<i>N/A</i>
<b>Heat Description:</b>	<i>N/A</i>
<b>Air Description:</b>	<i>N/A</i>
<b>Fire Description:</b>	<i>N/A</i>
<b>Main Heating Area SqFt:</b>	<i>N/A</i>
<b>Main Air Conditioned Area SqFt:</b>	<i>N/A</i>
<b>Main Fire Place Area SqFt:</b>	<i>N/A</i>

**Assessments Information**

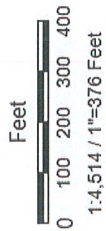
<b>Last Appraiser:</b>	<i>N/A</i>
<b>Last Appraised Date:</b>	<i>N/A</i>
<b>Building Undepreciated Value:</b>	<i>N/A</i>
<b>Building Physical:</b>	<i>N/A</i>
<b>Active Building Value:</b>	<i>N/A</i>
<b>Building Subtotal:</b>	<i>N/A</i>
<b>Total Land Value:</b>	\$10,600
<b>Total Building Value:</b>	\$

<b>Total Market Value:</b>	\$10,600
<b>Total Use Deferment:</b>	0
<b>Total Net Value:</b>	\$10,600
<b>Previous Land Value:</b>	\$10,600
<b>Previous Building Value:</b>	\$
<b>Previous Use Deferment:</b>	\$
<b>Previous Net Value:</b>	\$10,600
<b>Total Improvement:</b>	\$



**Legend**

- Assessed Parcels
- Parcels
- County Boundary



**Title: 2566-17-6796**

**Date: 9/25/2023**

DISCLAIMER: This drawing is neither a legally recorded map nor a survey and is not intended to be used as such. The information displayed is a compilation of records, information, and data obtained from various sources, and Pittsylvania County is not responsible for its accuracy or how current it may be.



Parcel ID: 2566-17-5760  
 Account Number: 008A0-03-00-0046-0  
 Property Address N/A

**General Information**

Owner Name:	PARKS, JUDY BROOKS	Township Description:	07 STAUNTON RIVER MAGISTERIAL DISTRICT
Owner Address:	1724 STONE MILL RD HURT, VA 24563	Neighborhood Description:	100 0%
Property Description:	WOODLAWN SUBD LOTS 46- 47 1.75 AC	Map Sheet:	DB281/593
Use Description:	N/A	Current Owner Deed Book/Page:	WF17/00209
Total Acreage:	1.75	Deed Date:	2/22/2017
Square Footage:	N/A	General Remarks:	N/A
Zoning Description:	R-1 RESIDENTIAL SUBURBAN SUBDIVISION DISTRICT	Previous Sold Price:	\$

**Building Details**

Year Built:	N/A
Effective Year Built:	N/A
Number of Stoies :	N/A
Building Area:	N/A
Building Class:	N/A
Building Description:	N/A
Building Remarks:	N/A
Building Grade Factor:	N/A
Building Grade Amount:	N/A

**Interior**

Basement Area:	N/A
Basement Finished Percentage:	N/A
Main Attic - Finished Area SqFt:	N/A
Main Attic - Unfinished Area SqFt:	N/A
Attic Area:	N/A
Attic Finished Percentage:	N/A
Number of Rooms:	N/A
Number of Bedrooms:	N/A
Full Baths:	N/A
Half Bath:	N/A
Fireplace:	N/A
Chimneys:	N/A
Floor Description:	N/A
Interior Description:	N/A



**Exterior**

<b>Condition Description:</b>	<i>N/A</i>
<b>Road Description:</b>	01 PAVED
<b>Found Description:</b>	<i>N/A</i>
<b>Structure Description:</b>	<i>N/A</i>
<b>Style Description:</b>	<i>N/A</i>
<b>Exterior Wall Description:</b>	<i>N/A</i>
<b>Roof Description:</b>	<i>N/A</i>

**Utilities**

<b>Fuel Description:</b>	<i>N/A</i>
<b>Heat Description:</b>	<i>N/A</i>
<b>Air Description:</b>	<i>N/A</i>
<b>Fire Description:</b>	<i>N/A</i>
<b>Main Heating Area SqFt:</b>	<i>N/A</i>
<b>Main Air Conditioned Area SqFt:</b>	<i>N/A</i>
<b>Main Fire Place Area SqFt:</b>	<i>N/A</i>

**Assessments Information**


<b>Last Appraiser:</b>	<i>N/A</i>
<b>Last Appraised Date:</b>	<i>N/A</i>
<b>Building Undepreciated Value:</b>	<i>N/A</i>
<b>Building Physical:</b>	<i>N/A</i>
<b>Active Building Value:</b>	<i>N/A</i>
<b>Building Subtotal:</b>	<i>N/A</i>
<b>Total Land Value:</b>	\$10,000
<b>Total Building Value:</b>	\$

<b>Total Market Value:</b>	\$10,000
<b>Total Use Deferment:</b>	0
<b>Total Net Value:</b>	\$10,000
<b>Previous Land Value:</b>	\$10,000
<b>Previous Building Value:</b>	\$
<b>Previous Use Deferment:</b>	\$
<b>Previous Net Value:</b>	\$10,000
<b>Total Improvement:</b>	\$



**Legend**

- Assessed Parcels
- Parcels
- County Boundary



**Title: 2566-17-5760**

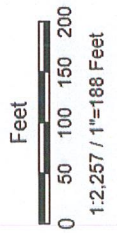
**Date: 9/25/2023**

DISCLAIMER: This drawing is neither a legally recorded map nor a survey and is not intended to be used as such. The information displayed is a compilation of records, information, and data obtained from various sources, and Pittsylvania County is not responsible for its accuracy or how current it may be.



**Legend**

- Assessed Parcels
- Parcels
- County Boundary



**Title:**

**Date:** 9/25/2023

*DISCLAIMER: This drawing is neither a legally recorded map nor a survey and is not intended to be used as such. The information displayed is a compilation of records, information, and data obtained from various sources, and Pittsylvania County is not responsible for its accuracy or how current it may be.*