



HIGHLY ERODIBLE LAND AND WETLAND CONSERVATION DETERMINATION

Name Address:	Paul Denman 28632 County Highway BA Richland Center, WI 53581	Request Date:	03/07/19	County:	Richland
Agency or Person Requesting Determination:	FSA	Tract No:	11434	FSA Farm No.:	5793

Section I - Highly Erodible Land

Highly Erodible Land Determinations are recorded on a separate CPA-026E form

Section II - Wetlands

Are there hydric soils on this farm?	Y
--------------------------------------	---

Fields in this section have had wetland determinations completed. See the Definition of Wetland Label Codes for additional information regarding allowable activities under the wetland conservation provisions of the Food Security Act and/or when wetland determinations are necessary to determine USDA program eligibility.

<u>Field(s)</u>	<u>Wetland Label*</u>	<u>Occurrence Year (CW)**</u>	<u>Acres</u>	<u>Determination Date</u>	<u>Certification Date</u>
25	NW		12.4	08/06/2019	09/05/2019
26	PC		2.1	08/06/2019	09/05/2019

The wetland determination was completed in the office and field. It was mailed to the person on 8/8/2019.

Remarks: Wetland determination done by Paula French, SW Area Wetland Compliance Team Leader. A Fact Sheet "Conservation Compliance: What You Need to Know" is included for general reference. Refer to the attached "Wetland Conservation Definitions and Restrictions" and "Highly Erodible Land Conservation Requirements" for descriptions and allowances/restrictions for the above labels.

I certify that the above determinations are correct and were conducted in accordance with policies and procedures contained in the National Food Security Act Manual.

Signature Designated Conservationist	Date
PAULA FRENCH <small>Digitally signed by PAULA FRENCH Date: 2019.08.08 10:01:11 -05'00'</small>	8/8/2019

The U.S. Department of Agriculture (USDA) prohibits discrimination in all its programs and activities on the basis of race, color, national origin, gender, religion, age, disability, political beliefs, sexual orientation, and marital or family status. (Not all prohibited bases apply to all programs.) Persons with disabilities who require alternative means for communication of program information (Braille, large print, audiotape, etc.) should contact USDA's TARGET Center at 202-720-2600 (voice and TDD).

To file a complaint of discrimination, write USDA, Director, Office of Civil Rights, Room 326W, Whitten Building, 14th and Independence Avenue, SW, Washington, DC 20250-9410 or call (202) 720-5964 (voice or TDD). USDA is an equal opportunity provider and employer.
NRCS-CPA-026E



United States
Department of
Agriculture

All WC Determinations Map

Farm: 5793

Tract: 11434

Owner: Paul Denman

Geographic County: Richland, WI



Operator: Paul Denman

FSA Admin County: Richland, WI

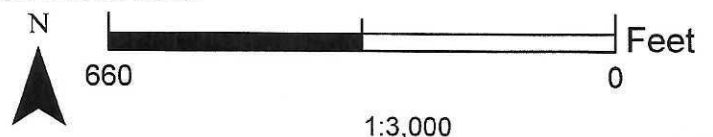


Base Map Image: 2015_NAIP_Photosat
Map Prepared By: Paula French
Map Production Date: 8/5/2019

This map shows all completed WC determinations for the site. It is the responsibility of all program participants to not convert obvious wetlands regardless of map interpretation. Newly completed and previously certified areas are shown on this map. Other areas are marked as, "Not Evaluated."

-  Technical Determination Extents
-  Not Evaluated

Note: Acres shown on this map may not match official FSA CLU acres due to differences in rounding or the scale at which the work was completed. Previously certified areas retain their labels and certified status.





United States
Department of
Agriculture

Wetland Compliance Label Map

Farm: 5793

Tract: 11434

Owner: Paul Denman

Operator: Paul Denman

Geographic County: Richland, WI

FSA Admin County: Richland, WI



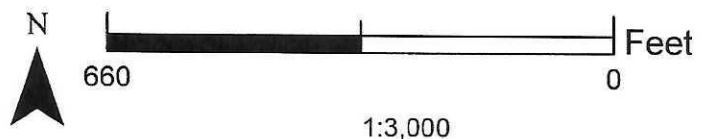
Base Map Image: 2015_NAIP_Photography

Map Prepared By: Paula French

Map Production Date: 8/5/2019

 USDA WC Determinations Data

This map is a representation of Food Security Act Wetland label areas without including the Farm Service Agency Common Land Unit overlay. Newly completed and previously certified areas are shown on this map. Areas without a label may not have a completed determination in place. Note: Previously certified areas retain their labels and status and are not changed by newly issued determinations for adjacent areas. Please refer to the Determination Map for official results of the current request. The dates shown on this map are the certification dates for each respective area.





United States
Department of
Agriculture

Certified Determination Map

Farm: 5793

Tract: 11434

Owner: Paul Denman

Geographic County: Richland, WI

Operator: Paul Denman

FSA Admin County: Richland, WI




Base Map Image: 2015_NAIP_Photography

Map Prepared By: Paula French

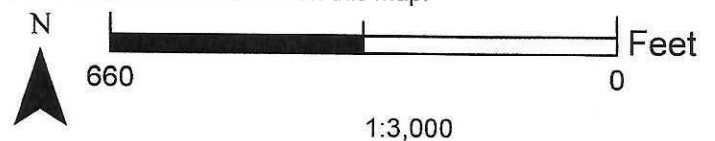
Map Production Date: 8/5/2019

 Preliminary Technical Determination

 Tracts and Fields

This map is the official Determination Map for the current request. It is the responsibility of all program participants to not convert obvious wetlands regardless of map interpretation. Only newly completed request areas are shown on this map with a Food Security Act label.

Note: Acres shown on this map may not match official FSA CLU acres due to differences in rounding or the scale at which the work was completed. Previously certified areas retain their labels and status but are not shown on this map.



Wetland Conservation Definitions and Restrictions

(National Food Security Act Manual 514.60 - <https://directives.sc.egov.usda.gov/viewerFS.aspx?hid=29376>)

Name and Label	Criteria For Determination	Authorized Uses	Authorized Maintenance
(AW) Artificial Wetland	Created wetlands on areas that were previously non-wetland.	No restrictions.	No restrictions.
(CC) Commenced Conversion	Conversion began before December 23, 1985, and was approved by FSA; conversion activity was completed by January 1, 1995.	No restrictions provided activities were completed per conditions.	As stipulated in the agreement.
(CPD) COE Permit w/ Mitigation	Converted wetland is exempt because the activity is authorized by a COE permit and satisfies the mitigation requirements of the Act.	Per COE permit conditions.	Per COE permit conditions.
(CW) Converted Wetland	Converted after December 23, 1985 and prior to before November 28, 1990.	Production of agricultural commodities or additional manipulation will cause ineligibility.	Maintenance allowed to scope and effect of original manipulation
(CW) Wetland Converted by county, drainage district, or similar entity.	Converted after December 23, 1985, by drainage district or other entity and beyond a person's direct control, but not considered third party (TP).	Production of agricultural commodities or forage for mechanical harvest or additional manipulation will cause ineligibility.	Maintenance allowed to original scope and effect of system before conversion.
(CW + year) Converted wetland	Converted after November 28, 1990.	Conversion causes ineligibility, regardless of whether production of agricultural commodity occurred.	Not applicable.
(CWNA)	Converted wetland for non-agricultural purposes.	Production of agricultural commodities will cause ineligibility.	No restrictions.
(CWTE) Converted Wetland Technical Error	An area converted after December 23, 1985, where the conversion or production of an agricultural commodity was a consequence of an incorrect NRCS determination.	May be used for production of agricultural commodities or forage provided no manipulation is done beyond what existed as of the date of the CWTE determination.	May be maintained to the extent that existed on date of the CWTE determination.
(FW) Farmed Wetland	Manipulated and used for the production of an agricultural commodity as of December 23, 1985. If the area is not a pothole, playa, or pocosin, it is inundated for at least 15 consecutive days during the growing season or 10 percent of the growing season, whichever is less, in most years. If the area is a pothole, playa, or pocosin, it is inundated for at least 7 consecutive days or saturated for at least 14 consecutive days during the growing season in most years. Not abandoned.	May be used for production of agricultural commodities or forage.	May be maintained to the extent that existed before December 23, 1985, if "as built" records exist. May be maintained to the extent that existed on December 23, 1985, if no "as built" records exist.

Wetland Conservation Definitions and Restrictions

(National Food Security Act Manual 514.60 - <https://directives.sc.egov.usda.gov/viewerFS.aspx?hid=29376>)

Name and Label	Criteria For Determination	Authorized Uses	Authorized Maintenance
(FWP) Farmed Wetland Pasture and Hayland	Manipulated and used for pasture or hay as of December 23, 1985. Is inundated for at least 7 consecutive days or saturated for 14 days during the growing season. Not abandoned.	May be used for production of agricultural commodities or forage.	May be maintained to the extent that existed before December 23, 1985, if "as built" records exist. May be maintained to the extent that existed on December 23, 1985, if no "as built" records exist.
(MIW) Mitigation Exemption	Converted wetland is exempt because mitigation has occurred according to an NRCS-approved plan.	As stipulated in the mitigation agreement.	As stipulated in the mitigation agreement.
(MW) Minimal Effect Exemption	Converted wetland is exempt because conversion is determined to have a minimal effect, individually and cumulatively, on the wetland functions in the watershed.	As stipulated in the minimal effect agreement, if applicable.	Only those activities stipulated in the minimal effect agreement, if applicable.
(MWM) Mitigation Site	Site of wetland restoration, enhancement, or creation serving as mitigation for MIW site.	As stipulated in Mitigation Plan/Agreement.	As stipulated in Mitigation Plan/Agreement
(NI) Not Inventoried	Used when a wetland determination is not conducted.	Can determine only after a certified wetland determination is completed for the area labeled NI.	Can determine only after a certified wetland determination is completed for the area labeled NI.
(NW) Nonwetland	Does not meet wetland criteria. Also includes wetlands converted before December 23, 1985, but a commodity crop was not produced and the area does not meet wetland criteria. The area has not been abandoned.	No restrictions.	No restrictions unless manipulation would convert adjacent wetlands.
(PC) Prior Converted Cropland	Wetland converted to cropland before December 23, 1985, and as of December 23, 1985, was capable of being cropped and did not meet farmed wetland hydrology criteria.	No restrictions.	No restrictions unless manipulation would convert adjacent wetlands.
(TP) Third Party Exemption	A wetland converted after December 23, 1985, by a third party who is not associated with the participant, and without the participant's collusion, fraud, scheme or device. A third party does not include predecessors in interest on the tract or drainage districts or other local government entities.	May be used for production of agricultural commodities or forage.	Further drainage improvement will cause ineligibility.
(W) Wetland	Meets wetland criteria. Not converted after December 23, 1985. Also, includes areas previously identified as FW or FWP, which have been abandoned.	May be farmed under natural conditions without removal of woody vegetation.	At level needed to maintain original system on FW, FWP, and PC. Must not convert additional wetlands or exceed original scope and effect of drainage system.
(WX) Wetlands that have been manipulated	Wetlands that have been manipulated but not for the purpose of or making possible production of an agricultural commodity.	Would cause ineligibility if production was later made possible.	No restrictions as long as production not made possible including on an adjacent wetland.

Highly Erodible Land Conservation Requirements

(National Food Security Act Manual 512.0(E) - <https://directives.sc.egov.usda.gov/viewerFS.aspx?hid=29366>)

IF the field...	THEN a substantial reduction...
Was used to produce crops prior to December 23, 1985, and the conservation system or plan has been approved, applied, and maintained prior to July 3, 1996,	<p>Has already been met, providing the plan or system is continued to be applied and maintained, and—</p> <ul style="list-style-type: none"> <input type="checkbox"/> The same person continues to use the original conservation system, or revises the system to provide an equal or greater level of erosion protection. or <input type="checkbox"/> The new owner and/or operator accepts the approved conservation system or plan and continues to apply and maintain the conservation system or an equivalent conservation system.
Was used to produce crops prior to December 23, 1985, and has a conservation system or plan that has been approved after July 3, 1996,	Is a 75 percent reduction of the potential erodibility, not to exceed two (2) times the soil loss tolerance level for the predominant highly erodible soil map unit in the highly erodible field.
Has no history of crop production prior to July 3, 1996,	Does not apply. Furthermore, in no case will the soil erosion level for sodbusted land exceed the soil loss tolerance. (See NFSAM, paragraph <u>512.0(F).</u>)