

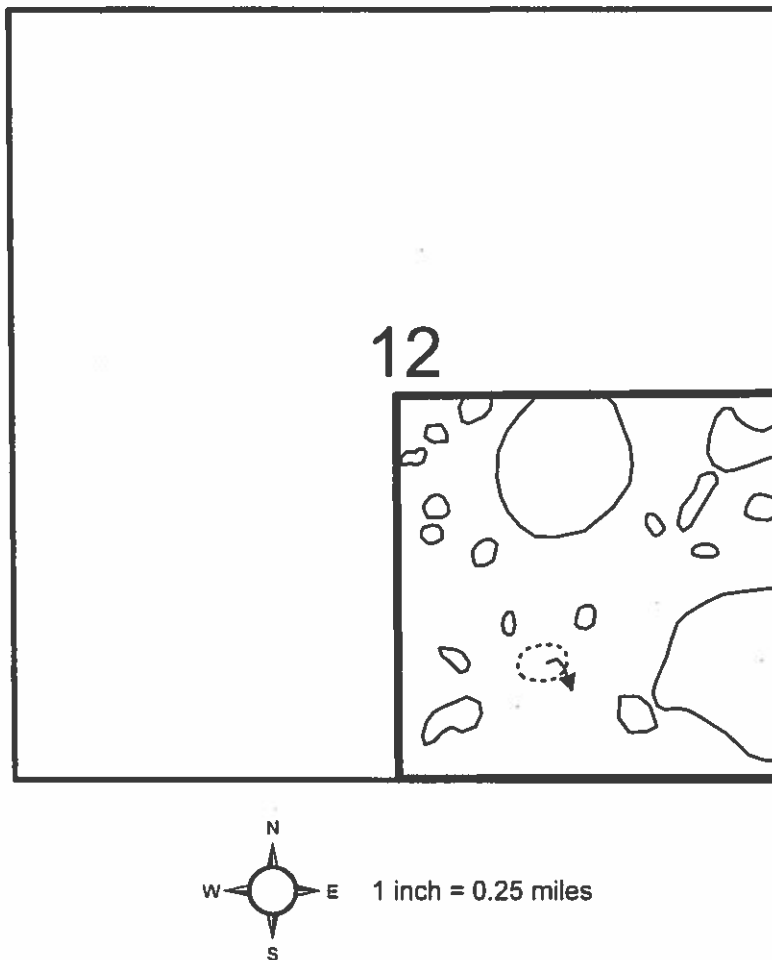
UNITED STATES DEPARTMENT OF THE INTERIOR
FISH AND WILDLIFE SERVICE

Tract: 49X

Map 1 of 1

WATERFOWL PRODUCTION AREA BIG STONE COUNTY, STATE OF MINNESOTA EASEMENT
AUTHORIZED BY MIGRATORY BIRD HUNTING STAMP ACT OF MARCH 16, 1934, AS AMENDED.
T. 123 N., R. 47 W., 5th PRINCIPAL MERIDIAN

SECTION 12, SE1/4








The U.S. Fish and Wildlife Service (Service) has purchased and owns perpetual rights which restrict or prohibit the right to drain, burn, level, and fill any wetland basins depicted on this map. This map represents the Service's effort to depict the approximate location, size and shape of all protected wetlands based on information and maps available at the time this map was prepared. This map is not meant to depict water levels in the wetland in any given year.

Prepared by: Lisa DeAlessio
Lisa DeAlessio

Approved by: Bruce Freske
Bruce Freske

Date: 8/3/2022

LEGEND

-  Section Boundary
-  Boundary of Easement Description
-  Wetlands Covered by Provisions of the Easement
-  Wetlands Deleted from the Easement
-  Approved Drainage Facility