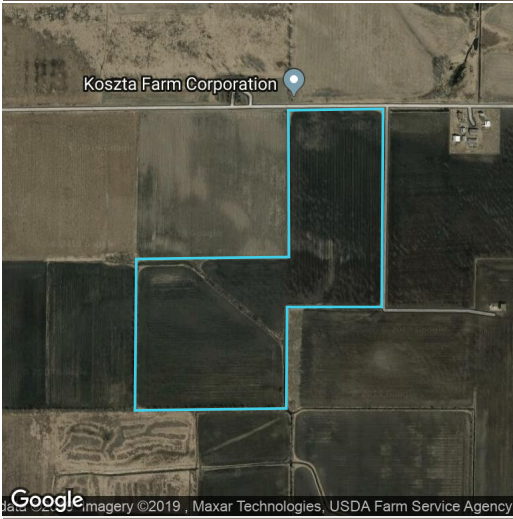










All fields

Source: NRCS Soil Survey

73 ac

SOIL CODE	SOIL DESCRIPTION	ACRES	PERCENTAGE OF FIELD	SOIL CLASS	CSR2
88	Nevin silty clay loam, 0 to 2 percent slopes, rarely flooded	23.14	31.7%	1	93.0
43	Bremer silty clay loam, 0 to 2 percent slopes, rarely flooded	20.85	28.5%	2	78.0
587	Chequest silty clay loam, 0 to 2 percent slopes, occasionally flooded	18.37	25.1%	2	66.0
54	Zook silty clay loam, 0 to 2 percent slopes, occasionally flooded	10.71	14.7%	2	69.0
7	Wiota silty clay loam, 0 to 2 percent slopes, rarely flooded	0.00	0.0%	1	100.0
73.07					78.4

1 field, 73 acres in Iowa County, IA		TOWNSHIP/SECTION 81N 11W – 18, 81N 12W – 13				
	All fields					
	73 ac	2017	2016	2015	2014	2013
	 Corn	95.9%	94.7%	95.3%	7.9%	77.7%
	 Soybeans	–	1.2%	0.6%	86.7%	18.2%
	 Other	4.1%	4.1%	4.1%	5.4%	4.1%

Source: NASS Cropland Data Layer