

Source: NRCS Soil Survey

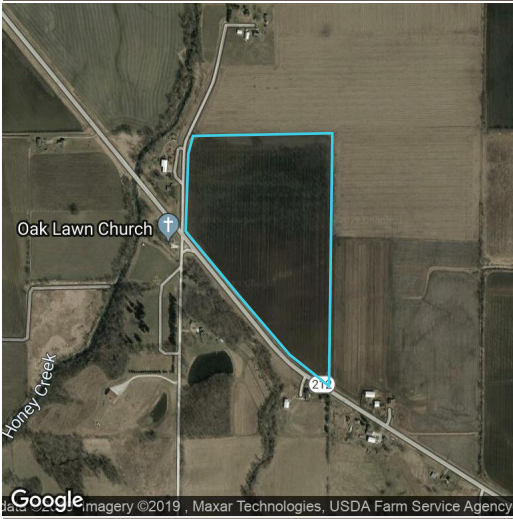
All fields

46 ac

SOIL CODE	SOIL DESCRIPTION	ACRES	PERCENTAGE OF FIELD	SOIL CLASS	CSR2
587	Chequest silty clay loam, 0 to 2 percent slopes, occasionally flooded	15.45	33.7%	2	66.0
422	Amana silt loam, 0 to 2 percent slopes, occasionally flooded	14.91	32.5%	2	93.0
688	Koszta silt loam, 0 to 2 percent slopes, rarely flooded	7.99	17.4%	1	90.0
8B	Judson silty clay loam, 2 to 5 percent slopes	3.86	8.4%	2	94.0
687	Watkins silt loam, 0 to 2 percent slopes, rarely flooded	2.68	5.9%	1	94.0
220	Nodaway silt loam, shallow loess, 0 to 2 percent slopes, occasionally flooded	0.63	1.4%	2	77.0
51	Vesser silt loam, 0 to 2 percent slopes, occasionally flooded	0.32	0.7%	2	75.0
					45.86
					83.2

1 field, 46 acres in Iowa County, IA

TOWNSHIP/SECTION 81N 12W - 13, 24



Oak Lawn Church









Honey Creek

Google

imagery ©2019, Maxar Technologies, USDA Farm Service Agency

All fields

46 ac

	 2017	 2016	 2015	 2014	 2013
 Corn	96.2%	96.3%	89.3%	50.3%	94.4%
 Soybeans	0.1%	–	7.1%	43.4%	1.8%
 Other	3.7%	3.7%	3.7%	6.3%	3.8%

Source: NASS Cropland Data Layer